



PROJECT NAME: FRIENDSWOOD PARKWAY

LIMITS: COUNTY LINE TO PARKWOOD AVENUE

CITY: FRIENDSWOOD

PRECINCT: 4

DESCRIPTION: NEW FOUR-LANE CONCRETE BOULEVARD WITH STORM SEWER

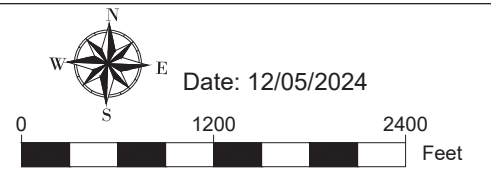
2025 BOND ALLOCATION: ROAD

ENGINEER'S ESTIMATE: \$11,000,000

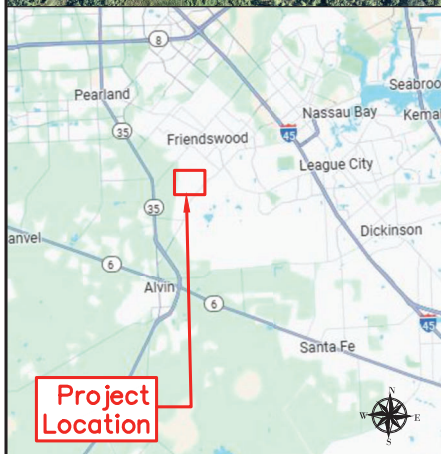

- PROJECT CONSTRAINTS:
- COORDINATION WITH TXDOT ON SOUTHERN TERMINUS OF PROJECT (FM 528).
  - REAL ESTATE ACQUISITION IS REQUIRED.
  - SUBSTANTIAL TREE REMOVAL.
  - MULTIPLE OIL TRANSMISSION LINES ARE IN THE VICINITY.
  - ENVIRONMENTAL IMPACT UNDETERMINED.

### Legend

Project Limit



GALVESTON COUNTY  
2025 MOBILITY BOND PROGRAM



VICINITY MAP